



















**Legend**

-  County Boundary
-  Bulletin 118 Basins
-  3-2 Pajaro Valley
-  3-32 Peach Tree Valley
-  3-4.01 180/400 Foot Aquifer
-  3-4.02 East Side Aquifer
-  3-4.04 Forebay Aquifer
-  3-4.05 Upper Valley Aquifer

## Monterey County Groundwater Basins

 3-4.06 Paso Robles Area	 Groundwater basin not in Salinas Valley
 3-4.08 Seaside Area	
 3-4.09 Langley Area	
 3-4.10 Corral de Tierra Area	
 3-5 Cholame Valley	
 3-6 Lockwood Valley	
 3-7 Carmel Valley	

1:1,000,000

The scale and configuration of all information shown hereon are approximate and are not intended as a guide for survey or design work.  
Map Date: March 15, 2016